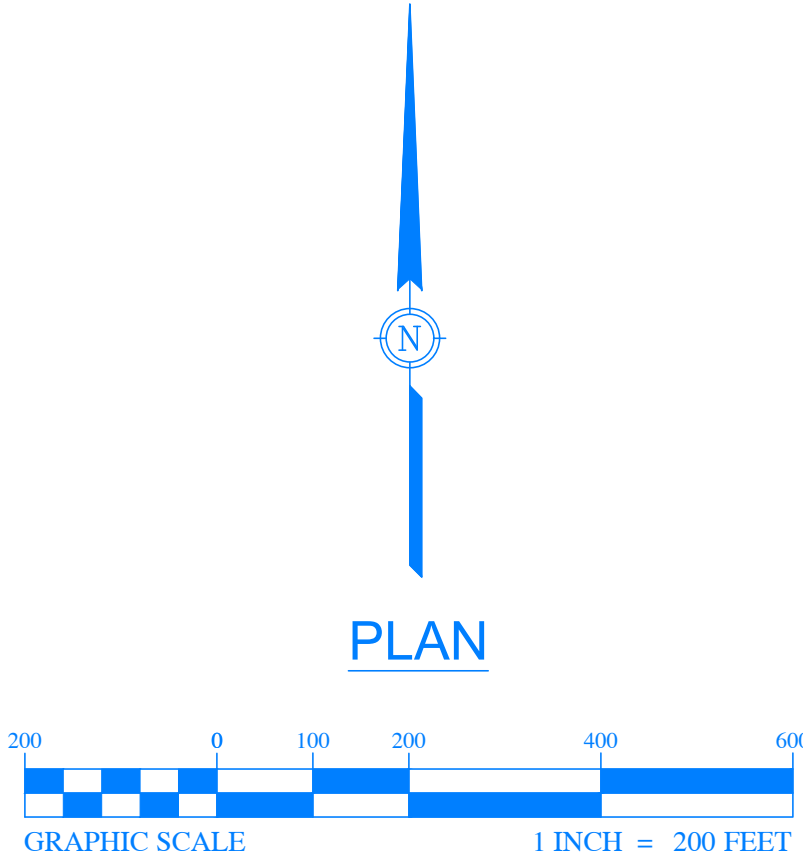


I:\Drawings\2018\18.00151 - Lincoln Ave Culvert\Design\Civil\Drawings\18.00151 - Lincoln Ave Culvert - Box Culvert Option.dwg 2/7/2019 3:40 PM ADAM WALDRUP



NO.	DATE	BY	REVISION DESCRIPTION

FOR
REVIEW
ONLY

LINCOLN AVE CULVERT

CITY OF MARION

MCDOWELL COUNTY, NORTH CAROLINA

JOB NO.: 18.00151
DATE: FEBRUARY, 2019
DESIGNED BY: ANW
CADD BY: ANW
DESIGN REVIEW:
CONST. REVIEW:
FILE NAME: 18.00151 - Lincoln Ave Culvert
- Box Culvert Option.dwg

DRAINAGE AREA MAP

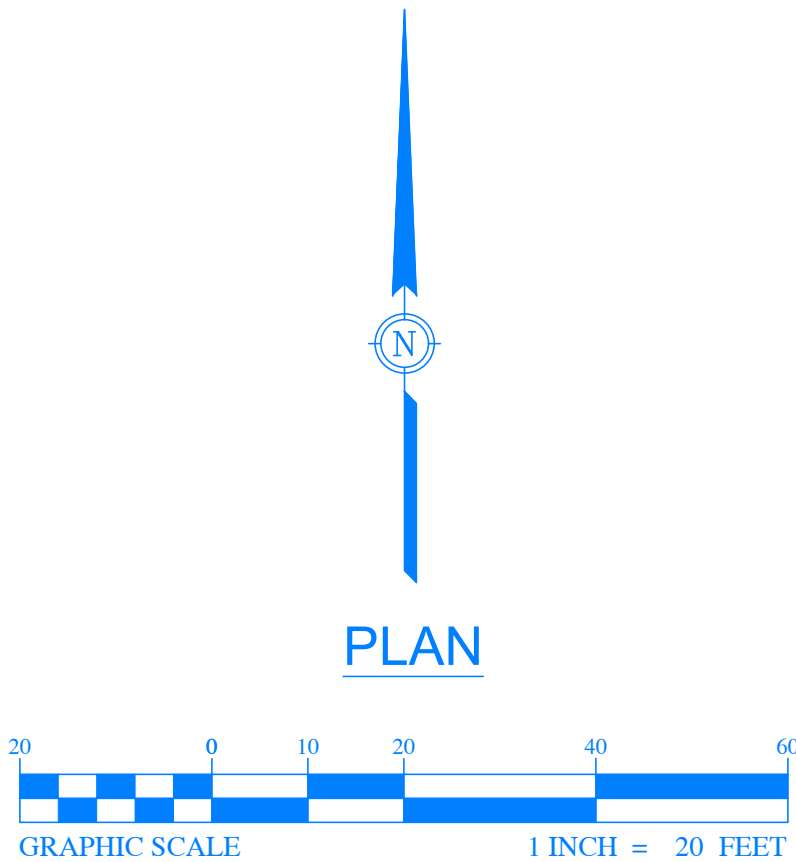
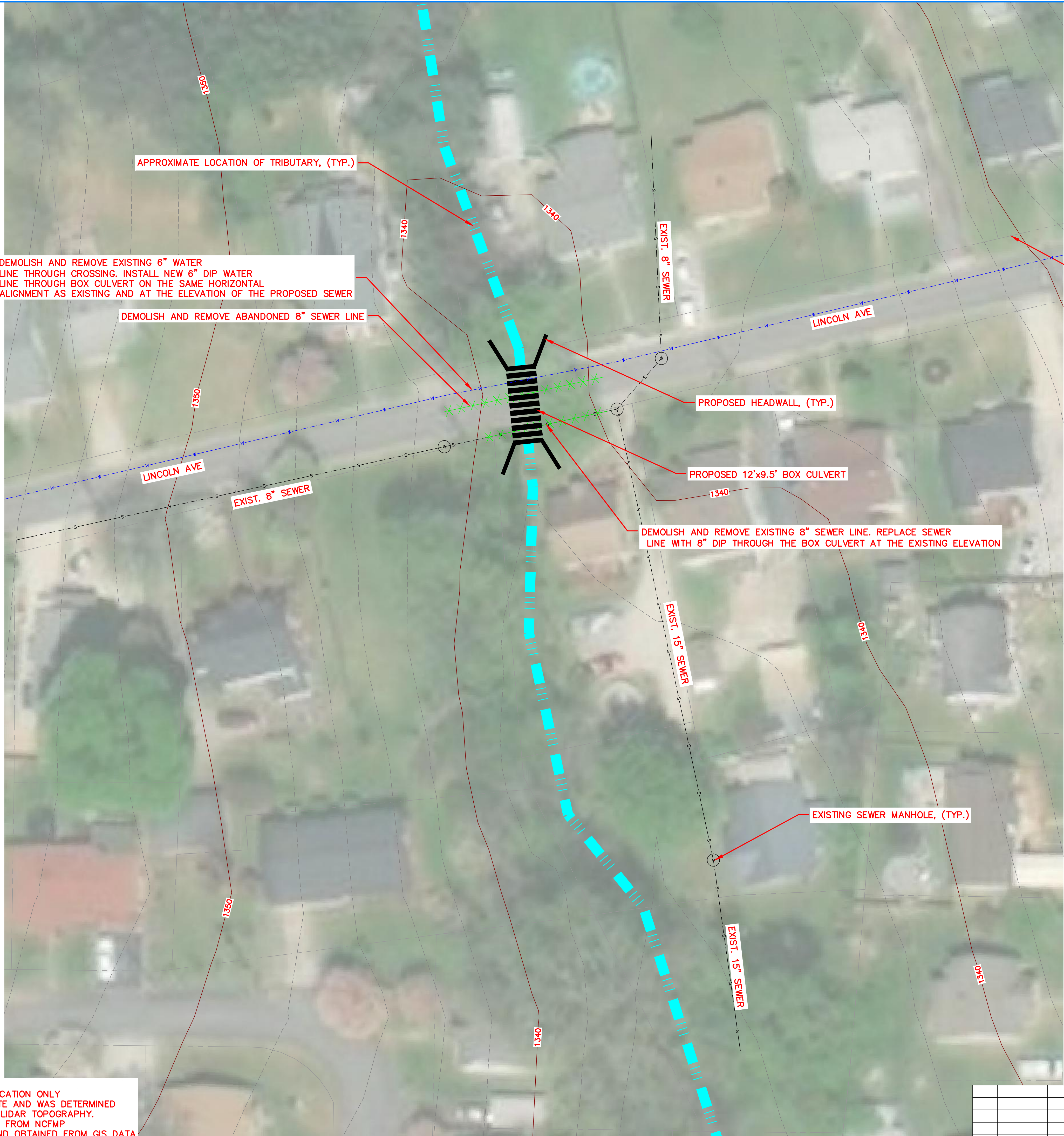
SHEET
FIG-1



ENGINEERING · PLANNING · FINANCE
55 BROAD STREET · ASHEVILLE, NC 28801 · PH. (828) 252-0575 · FIRM LICENSE # C-0459

I:\Drawings\2018\18.00151 - Lincoln Ave Culvert\Design\Civil\Drawings\18.00151 - Lincoln Ave Culvert - Box Culvert Option.dwg, 2/20/2019 4:05 PM ADAM WALDRUP

- NOTES:
1. ALL UTILITIES SHOWN ARE APPROXIMATE LOCATION ONLY
 2. STREAM CHANNEL LOCATION IS APPROXIMATE AND WAS DETERMINED THROUGH SITE VISITS, AERIAL IMAGERY, AND LIDAR TOPOGRAPHY.
 3. THE TOPOGRAPHY IS LIDAR DATA OBTAINED FROM NCFMP
 4. THE PROPERTY LINES ARE APPROXIMATE AND OBTAINED FROM GIS DATA



NO.	DATE	BY	REVISION DESCRIPTION